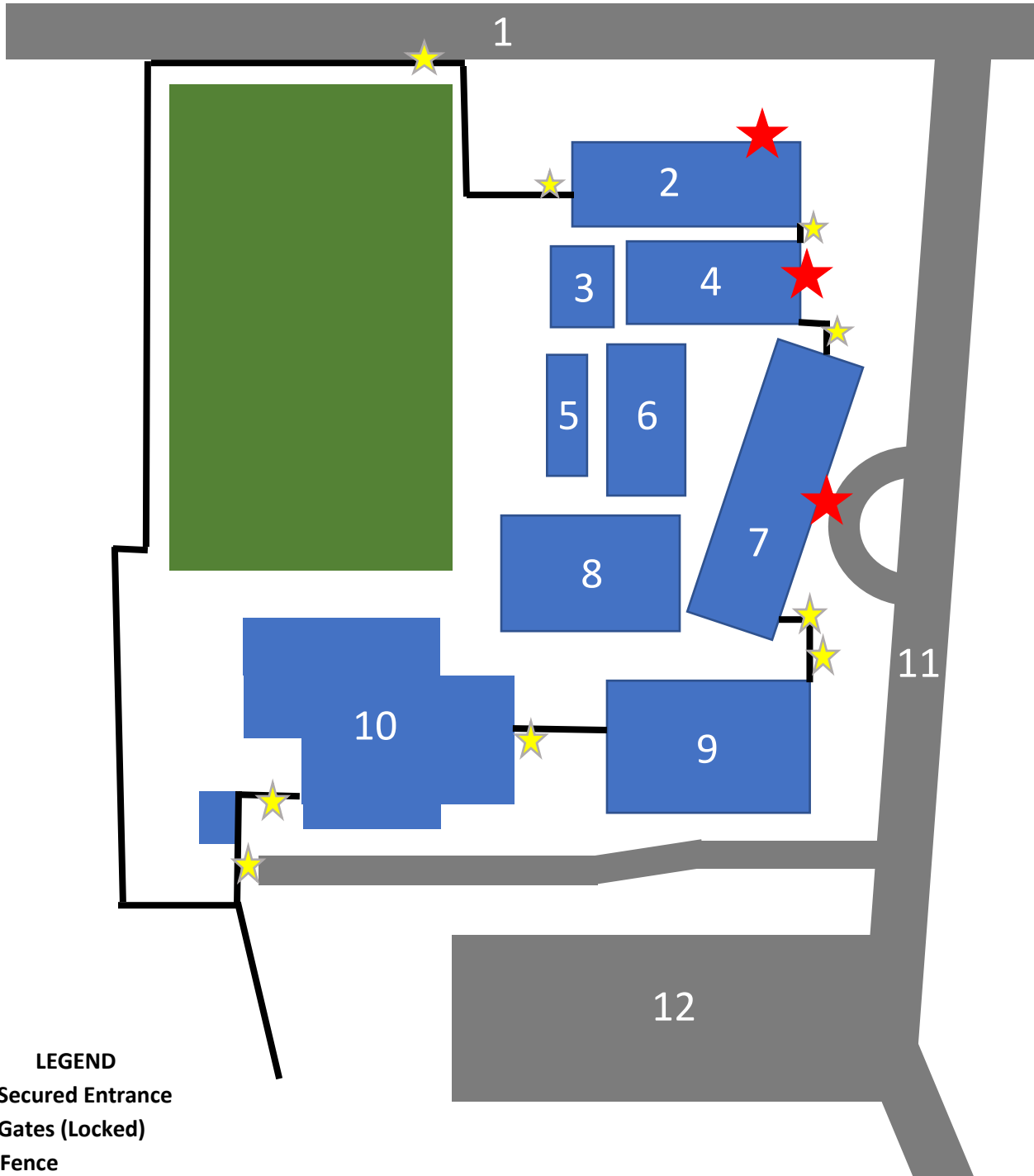





LCS CAMPUS MAP

N



LEGEND

-  Secured Entrance
-  Gates (Locked)
-  Fence
- 1** 26th Street
- 2** Baldrige Building (High School)
- 3** Mike and Agnes Dent Building (Junior High)
- 4** Administration, Auditorium, Library
- 5** Fieldhouse
- 6** Facilities/After School Care Building
- 7** Peter H. Dahlstrom Early Learning Center
- 8** Multi-Purpose Building
- 9** E.K. Jr. and Estelle Hufstedler Band and Science Center
- 10** City Bank Eagle Athletic Center
- 11** Dover Avenue
- 12** South Parking Lot